




## **Mriyal Venkhatesh Gupta**

Particular	Details
Description of the Property	Plot out of Survey No.574 Situated at Waddepally Revenue Village, Teacher's Colony, Warangal (Urban), 506002
Area	Land Area. 250 Sq.Yards (or) 209.02 Sq. Meters (or) 2249.87 Sq. Ft (or) 5.16 Cents
Location	Near to Kakatiya High School
Accessibility	Subedari – Bus Stop @ 0.60 Kms Kazipet Junction E Cabin – Train station @ 3.10 Kms
Nature of Security	Residential Plot
Observations related to the property	The property is a Vacant Residential Land Near to Kakatiya High School

**Photographs: Attached in Annexure 1**

Photos



Google Map Location: **Latitude 17.994948, Longitude 79.537894**



**Property Under Valuation**

**Key Plan**

Subedari City Bus Stop, Hyderabad - Warangal  
17.994948 79.537894

via Pranay Marg 3 min 650 m

Waddepally, Phase 1, Teachers Colony

Subedari City Bus Stop